

# KARAJARRI




## NATIVE TITLE DETERMINATION APPLICATION

### WAG6100/98 (WC00/002)

EXTERNAL BOUNDARY DESCRIPTION  
AS DESCRIBED IN THE FIRST SCHEDULE  
OF THE MINUTE OF CONSENT  
DETERMINATION OF NATIVE TITLE

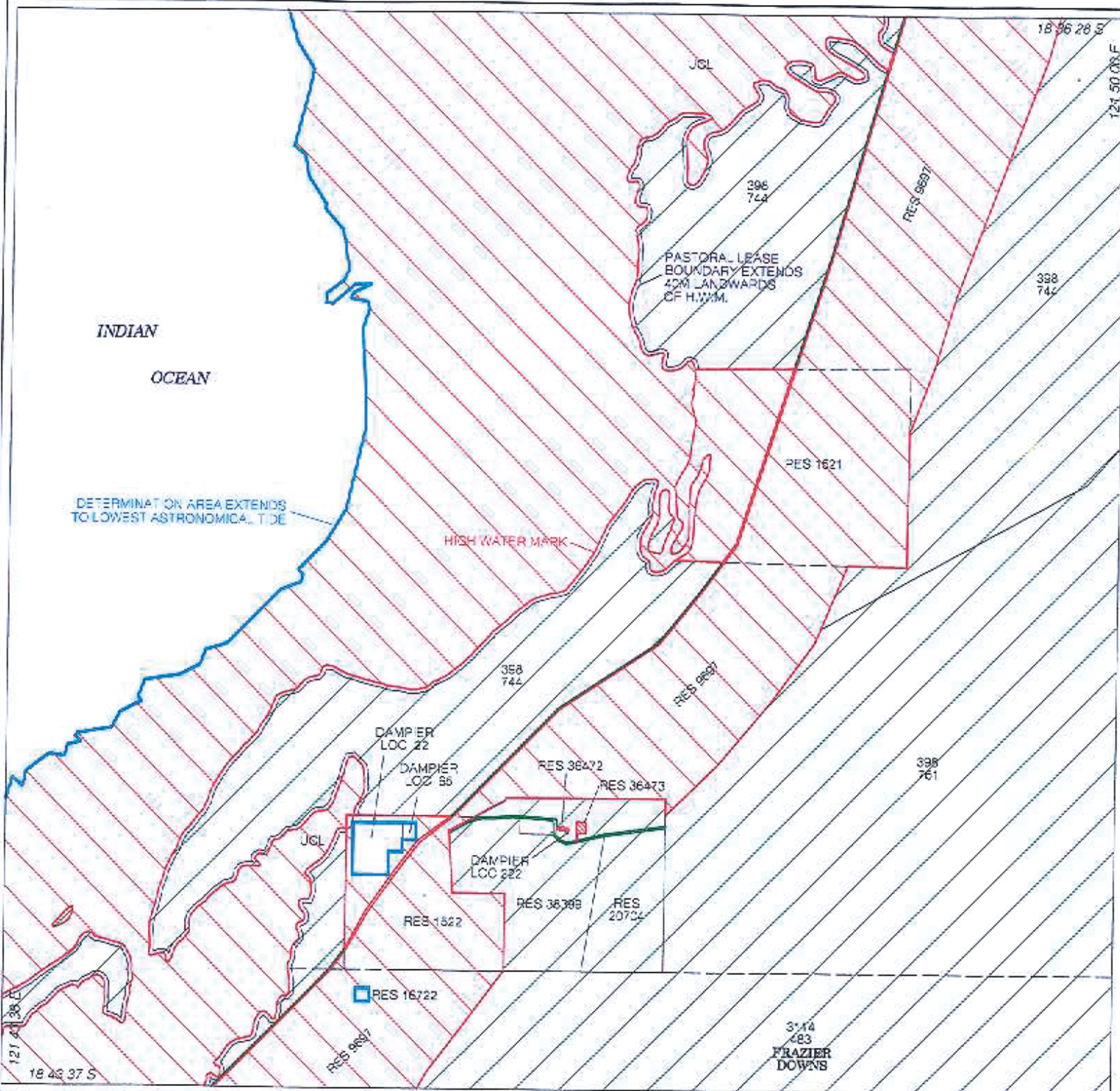
#### ENLARGEMENT 2 OF 2

NNTR attachment:  
WCD2002/001,  
Map 3: Enlargement 2,  
Page 1 of 1, A4, 12/02/2002

-  DETERMINATION AREA
-  DETERMINATION AREA 'A' AS DEFINED IN CLAUSE 1 OF THE MINUTE OF CONSENT DETERMINATION OF NATIVE TITLE
-  AREAS REFERRED TO IN CLAUSE 1 OF THE MINUTE OF CONSENT ORDERS (WITH RESPECT TO WHICH NO DETERMINATION IS MADE)



IN THE EVENT OF ANY DISCREPANCY BETWEEN THE AREAS DESCRIBED BY THE RESULTS OF CONSENT DETERMINATION OF NATIVE TITLE AND THE AREAS SHOWN ON THIS PLAN, THE WRITTEN DESCRIPTION SHALL TAKE PRECEDENCE. NATIVE TITLE CLAIM BOUNDARIES REPRODUCED FROM THE NATIONAL NATIVE TITLE TRIBUNAL REGISTER.



mapfile:///c:/determination/... prepared by Land Claims Mapping Unit, DLA